



GIS PATHWAYS


Frederick Douglass Academy At Northern

Frederick Douglass Academy (FDA) provides exciting opportunities for young men to grow into the leaders of tomorrow. At FDA we prepare our students to be college and career ready through a holistic approach to education that emphasizes leadership development, professional opportunities, and hands-on training to help students become leaders in the tech industry.

OUR PROGRAM INCLUDES:

- ✓ 9 Dual Enrollment College Credits
- ✓ GIS & Drone Industry Certifications
- ✓ Internship Placement Opportunities
- ✓ College & Career Readiness Certification

[LEARN MORE](#)



Frederick Douglass Academy

GIS PATHWAYS

Detroit, Michigan



PROGRAM ACHIEVEMENTS 2020 - 2025



5 GIS & Drone Summer Camps



75 Students Earned College Credits



720 Credit Hours Earned



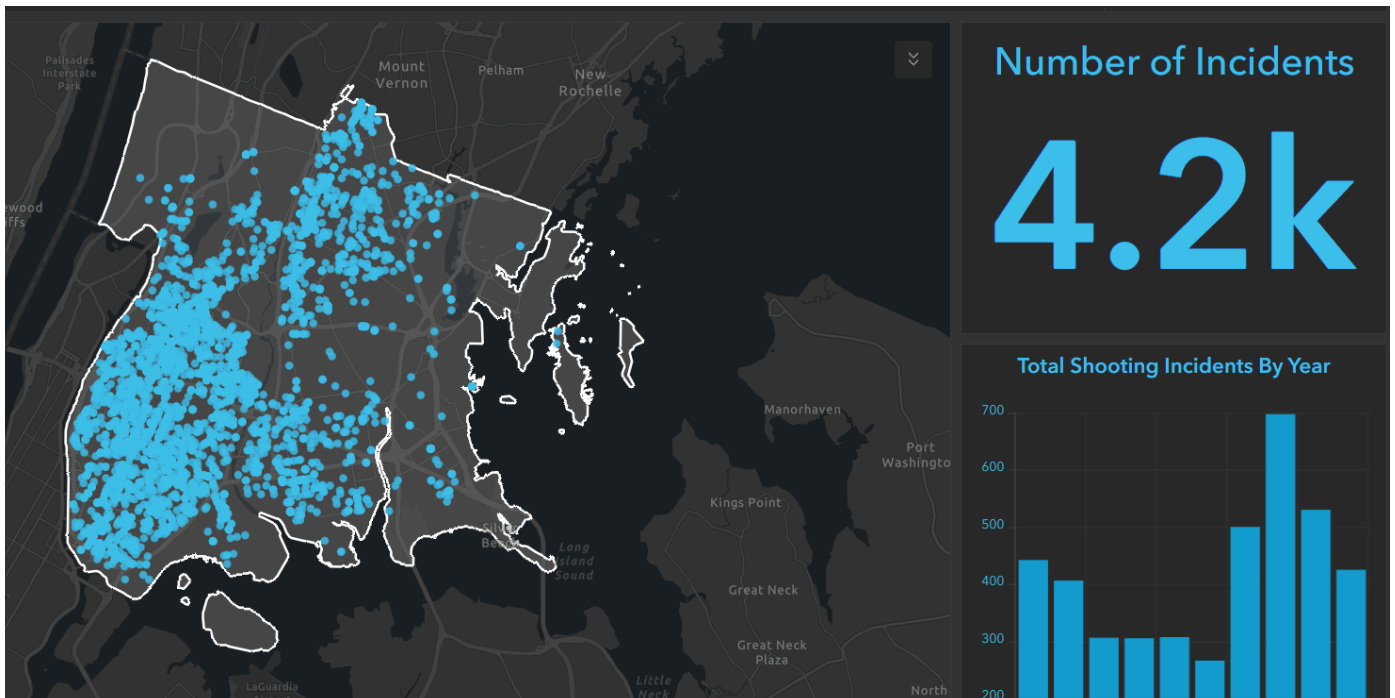
9,200 Internship Hours



\$200,000 Earned by Students

GIS FOR GOOD

USING GIS FOR COMMUNITY IMPACT



Community based projects to engage students, families and community leaders in creating local change.

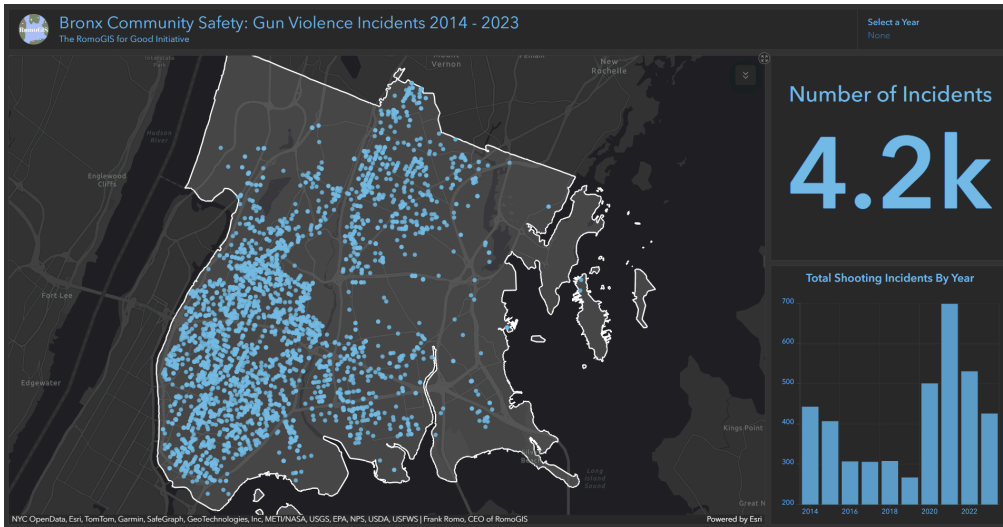
Encouraging students to share their experiences and stories to influence change in their communities.

#GISForGood
The Bronx, New York



GIS FOR GOOD

THE BRONX, NEW YORK



Using GIS to inspire leaders and advocate for social change in communities.

**CREATING
ADVOCATES
AND PROMOTING
CHANGE**

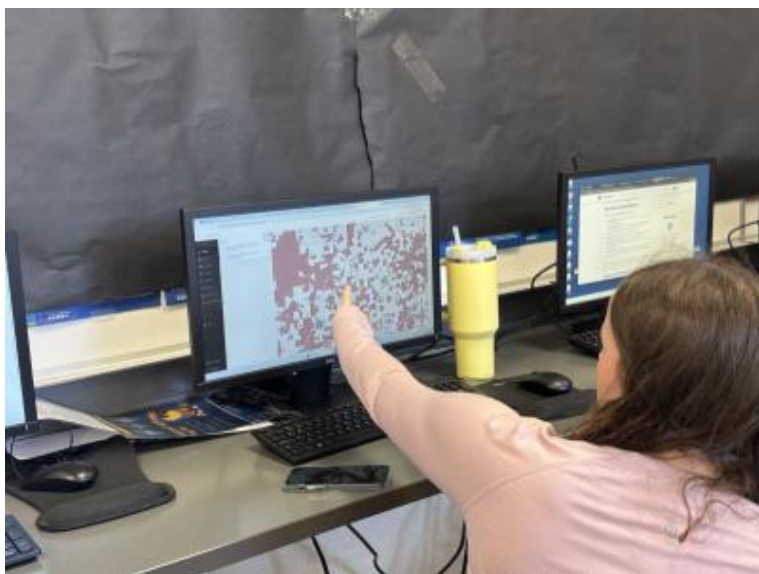



Creating opportunities for the next generation to lead & make change.



GIS FOR GOOD

USING GIS FOR COMMUNITY IMPACT



Encouraging and empowering students to become advocates for social change in their communities.

Using GIS to support students in their professional and personal development.

#GISForGood
Nashville, Tennessee




GIS FOR GOOD

NASHVILLE, TENNESSEE



Using maps and technology to train the next generation of community leaders.

At RomoGIS, we teach how mapmaking and GIS can create local change.




**EMPOWERING THE NEXT
GENERATION OF
INNOVATIVE LEADERS**



GIS FOR GOOD

USING GIS FOR COMMUNITY IMPACT



Encouraging the next generation of leaders to expand their knowledge and skills using GIS & Drone technologies.

We deliver student-centered programming to support personal and professional development.

#GISForGood
Detroit, Michigan



GIS FOR GOOD

DETROIT, MICHIGAN



Supporting student leadership and growth through professional development opportunities.



Developing leaders that give back to their communities through their leadership, knowledge, and skills.

EMPOWERING THE NEXT GENERATION OF GIS LEADERS



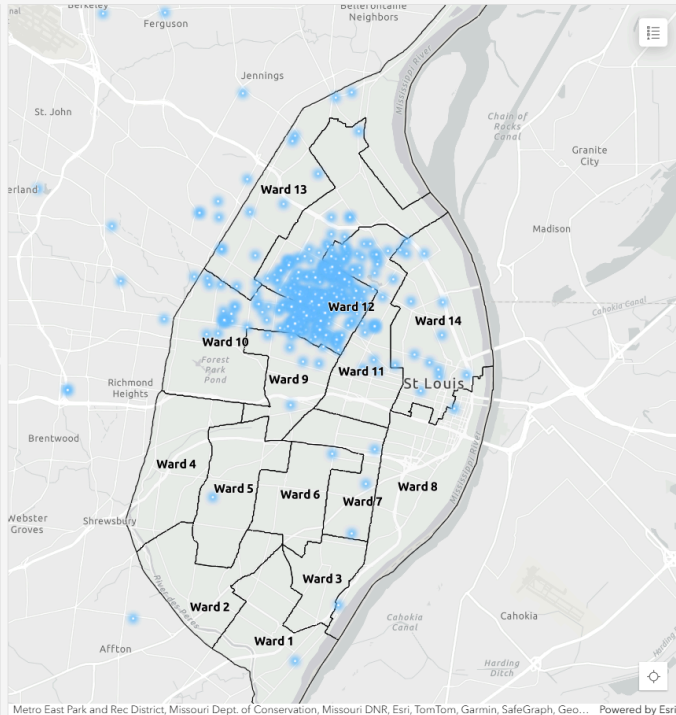
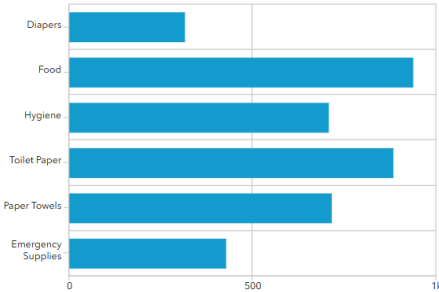
GIS FOR GOOD

USING GIS FOR COMMUNITY IMPACT

Total Supplies Delivered

4.1k

Types of Packages Distributed



Total Households Served

501

Total People Served

1.8k



Using GIS to support emergency management and support services for communities.

Empowering students to become advocates for social change in their communities.

#GISForGood
St. Louis, Missouri



GIS FOR GOOD

ST. LOUIS, MISSOURI



Using maps and technology to support disaster response with community leaders.

At RomoGIS, we teach how GIS can create change and empower local leaders.



**EMPOWERING THE NEXT
GENERATION OF
INNOVATIVE LEADERS**

